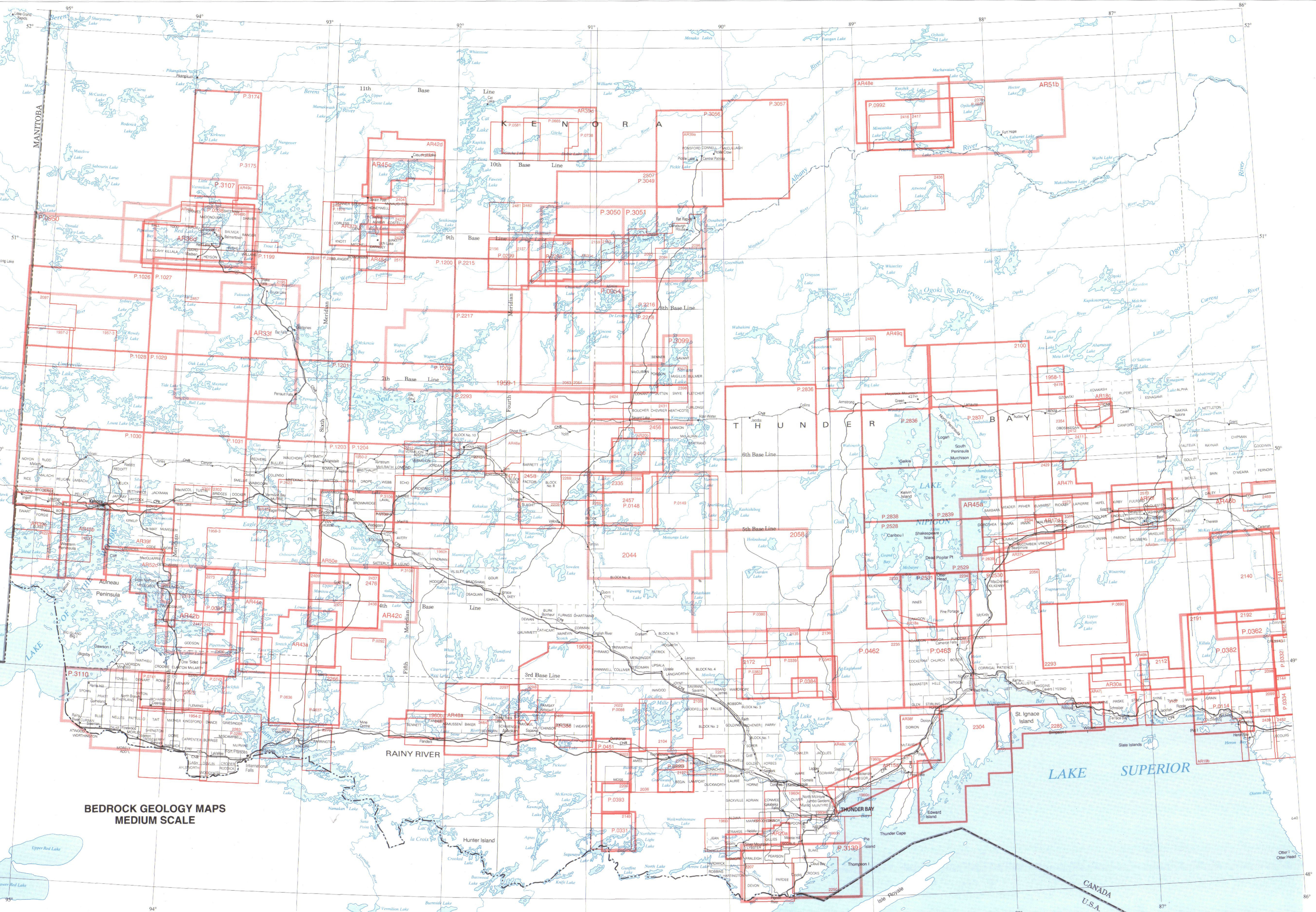

AR Series

Map No.	Topic	Scale	Date	Description	Notes
AR15a	PRECAM	1:63 360	1906	Animikie iron range (includes vertical section)	AC OP
AR17c	PRECAM	1:31 680	1908	Onaman iron ranges	AC MO OP
AR17d	PRECAM	1:63 360	1908	Poplar Lodge and L. Wendigokan iron range (Eva–Walters tps. area)	AC HC OP
AR18a	PRECAM	1:63 360	1909	Black Sturgeon L. iron dist. (vicinity of Adamson Tp.)	AC FO HC OP
AR18c	PRECAM	1:31 680	1909	Onaman iron range (Obhoshkegan Tp. area)	AC OP
AR19b	PRECAM	1:63 360	1910	L. Superior, part of N shore (Coldwell peninsula area)	AC OP
AR20a	PRECAM	1:63 360	1911	Silver Mountain area	AC OP
AR20b	PRECAM	1:31 680	1911	Sturgeon L. gold field	AC OP
AR20c	PRECAM	1:31 680	1911	Vermilion L. pyrite deposits	AC OP
AR30a	PRECAM	1:63 360	1921	Schreiber–(Big) Duck L. area	AC HC OP
AR31e	PRECAM	1:63 360	1922	L. St. Joseph, W: sample locations	AC GP TA
AR33f	PRECAM	1:31 680	1924	English R. system, part: Lac Seul to Ball L., Pakwash L.	AC HC OP
AR36d	PRECAM	1:63 360	1927	Red L. gold area	AC HC OP
AR37h	PRECAM	1:47 520	1928	Woman and Narrow lks. gold area	AC HC
AR37k	PRECAM	1:63 360	1928	Beardmore–Nezah gold area	AC HC OP
AR38e	PRECAM	1:47 520	1929	Sapawe L. area	AC HC OP
AR38f	PRECAM	1:63 360	1929	Dorion and McTavish tps.	AC HC
AR39a	PRECAM	1:63 360	1930	Pickle L.–Crow R. area	AC HC
AR39d	PRECAM	1:63 360	1930	Shonia L. area	AC HC
AR39e	PRECAM	1:63 360	1930	Shoal L. area, L. of the Woods	AC HC OP
AR39f	PRECAM	1:63 360	1930	Bigstone B. area, L. of the Woods	AC HC OP
AR42b	PRECAM	1:63 360	1933	Kakagi L. area	AC HC OP
AR42c	PRECAM	1:63 360	1933	Manitou–Stormy lks. area	AC HC OP
AR42d	PRECAM	1:63 360	1933	Shabumeni–Birch lks. area	AC HC
AR43a	PRECAM	1:63 360	1934	Straw–Manitou lks. area	AC HC
AR44d	PRECAM	1:31 680	1935	Little Long Lac gold area	AC HC
AR44e	PRECAM	1:63 360	1935	Rowan–Straw lks. area	AC HC
AR45a	PRECAM	1:63 360	1936	Sturgeon R. gold area	AC HC OP
AR45b	PRECAM	1:63 360	1936	L. of the Woods, N central part	AC HC
AR45c	PRECAM	1:63 360	1936	Birch–Springpole lks. area	AC HC
AR46b	PRECAM	1:63 360	1937	Long L.–Pagwachuan L. area	AC HC
AR46e	PRECAM	1:47 520	1937	Alcona–Split L. area	AC HC
AR47h	PRECAM	1:63 360	1938	South Onaman area	AC HC
AR47j	PRECAM	1:31 680	1938	Schreiber area	AC
AR48a	PRECAM	1:63 360	1939	Atikokan area	AC HC
AR48c	PRECAM	1:63 360	1939	Gorham Tp. and vicinity	AC
AR48d	PRECAM	1:63 360	1939	Eagle L. area	AC HC
AR48e	PRECAM	1:63 360	1939	Keezhik–Miminiska lks. area	AC HC
AR48g	PRECAM	1:31 680	1939	Uchi–Slate lks. area	AC HC
AR49a	PRECAM	1:31 680	1940	Red L. mining camp: Red L. area, W sheet (detailed; reprinted in1989 in monochrome)	AC EE HC MO RE
AR49b	PRECAM	1:31 680	1940	Red L. mining camp: Red L. area, E sheet (detailed; reprinted in1989 in monochrome)	AC EE HC MO RE

AR Series continued

Map No.	Topic	Scale	Date	Description	Notes
AR49c	PRECAM	1:31 680	1940	Red L. mining camp: Bateman Tp.–Coli L.–Trout L. area	AC HC MO
AR49k	PRECAM	1:31 680	1940	Big Duck–Aguasabon lks. area	AC HC
AR49m	PRECAM	1:63 360	1940	Kenogamisis R. area	AC HC
AR49q	PRECAM	1:63 360	1940	Caribou L.–Pikitigushi R. area	AC HC
AR50e	PRECAM	1:63 360	1941	Dryden–Wabigoon R. area	AC
AR50f	PRECAM	1:63 360	1941	Hutchison L. area	AC HC
AR51b	PRECAM	1:63 360	1942	Fort Hope area	AC HC
AR52c	PRECAM	1:63 360	1943	Whitefish B. area (L. of the Woods)	AC HC

1900 Series

Map No.	Topic	Scale	Date	Description	Notes
1950–2	PRECAM	1:63 360	1950	Gullwing L.–Sunstrum area	AC HC
1951a	PRECAM	1:31 680	1951	Dome Tp.	MO
1954–2	PRECAM	1:63 360	1954	Emo Area	AC
1956–3	PRECAM	1:31 680	1956	Populus L. area	AC HC
1957–2	PRECAM	1:31 680	1957	Werner L.–Rex L. area, W sheet	AC HC
1957–3	PRECAM	1:31 680	1957	Werner L.–Rex L. area, E sheet	AC HC
1957–8	PRECAM	1:31 680	1957	Manitouwadge area	AC
1958–1	PRECAM	1:31 680	1958	Gripp L. area	AC
1959–1	PRECAM	1:63 360	1959	Wapesi L.–Tully L. area	AC HC
1960b	PRECAM	1:31 680	1960	Bennett–Tanner area	AC
1960g	PRECAM	1:31 680	1960	Lumby L. area (2 sheets)	AC HC
1960h	PRECAM	1:31 680	1960	Dyment area (Melgund–Hyndman tps.)	AC
1960i	PRECAM	1:31 680	1960	Gunflint iron formation: Whitefish L. area	AC MO
1960j	PRECAM	1:31 680	1960	Gunflint iron formation: Silver Mountain area	AC MO
1960k	PRECAM	1:31 680	1960	Gunflint iron formation: Kakabeka Falls area	AC MO
1960l	PRECAM	1:31 680	1960	Gunflint iron formation: Hymers–Stanley area	AC MO OP
1960m	PRECAM	1:31 680	1960	Gunflint iron formation: McIntyre area	AC MO OP
1960n	PRECAM	1:31 680	1960	Gunflint iron formation: Neebing area	AC MO OP
1960o	PRECAM	1:31 680	1960	Gunflint iron formation: Port Arthur area	AC MO OP
1960p	PRECAM	1:31 680	1960	Gunflint iron formation: Loon L. area	AC MO OP

2000 Series

Map No.	Topic	Scale	Date	Description	Notes
2022	PRECAM	1:63 360	1962	Western Lac des Mille Lacs area	AC
2036	PRECAM	1:31 680	1963	Burchell L. area	AC
2044	PRECAM	1:63 360	1964	Metionga L. area (2 sheets)	AC HC
2056	PRECAM	1:63 360	1964	Georgia L. area	AC
2058	PRECAM	1:63 360	1964	Garden L. area (2 sheets)	AC HC QU
2063	PRECAM	1:63 360	1964	Highstone L.–Miniss L., W sheet	AC HC
2064	PRECAM	1:63 360	1964	Highstone L.–Miniss L., E sheet	AC HC

2000 Series continued

Map No.	Topic	Scale	Date	Description	Notes
2068	PRECAM	1:31 680	1965	Gundy and Broderick tps.	AC HC
2069	PRECAM	1:31 680	1965	Ewart–Forgie area	AC HC
2094	PRECAM	1:31 680	1965	Pashkokogan L. sheet	AC
2095	PRECAM	1:31 680	1965	Doran L. sheet	AC
2096	PRECAM	1:31 680	1965	Doghole B. sheet	AC
2097	PRECAM	1:31 680	1966	Bee L. area	AC HC
2098	PRECAM	1:31 680	1966	Cirrus L. sheet	AC
2099	PRECAM	1:31 680	1966	Bamoos L. sheet	AC
2100	PRECAM	1:63 360	1966	Crescent L. area	AC HC
2104	PRECAM	1:31 680	1966	Lac des Mille Lacs, Bolton B.	AC
2105	PRECAM	1:31 680	1966	Lac des Mille Lacs, Portage B.	AC TA
2107	PRECAM	1:31 680	1967	Jackfish–Middleton area	AC OP
2112	PRECAM	1:31 680	1966	Cairngorm L. area	AC
2127	PRECAM	1:31 680	1967	Greenwater L. sheet	AC HC
2128	PRECAM	1:31 680	1967	Kashabowie sheet	AC
2135	PRECAM	1:31 680	1967	Lac des Iles sheet	AC
2136	PRECAM	1:31 680	1967	Max L. sheet	AC
2140	PRECAM	1:63 360	1967	Kagiano L. sheet	AC
2141	PRECAM	1:63 360	1967	Stevens sheet	AC
2143	PRECAM	1:31 680	1967	Black R. area: Barehead L. sheet	AC
2144	PRECAM	1:31 680	1967	Black R. area: Gowan L. sheet	AC
2149	PRECAM	1:31 680	1968	Saganagons L. area	AC HC
2155	PRECAM	1:31 680	1969	W Minnitaki L. area	AC HC
2156	PRECAM	1:31 680	1968	Western L. St. Joseph area: Root L. sheet	AC
2157	PRECAM	1:31 680	1968	Western L. St. Joseph area: Roadhouse L. sheet	AC
2158	PRECAM	1:31 680	1968	Western L. St. Joseph area: Blackstone L. sheet	AC
2159	PRECAM	1:31 680	1968	Western L. St. Joseph area: Miniss B. sheet	AC
2160	PRECAM	1:31 680	1968	Western L. St. Joseph area: Benmeen L. sheet	AC
2172	PRECAM	1:63 360	1969	Eayrs L.–Starnes L. area	AC
2191	PRECAM	1:63 360	1970	Killala L. sheet	AC
2192	PRECAM	1:63 360	1970	Vein L. sheet	AC
2195	PRECAM	1:31 680	1970	Bruce L. area	AC
2203	PRECAM	1:31 680	1970	Tilly L. sheet	AC HC QU
2204	PRECAM	1:31 680	1970	Powell L. sheet	AC HC QU
2207	PRECAM	1:31 680	1970	Devon, Pardee tps., Stuart Location	AC
2209	PRECAM	1:31 680	1970	Watcomb area	AC
2233	PRECAM	1:63 360	1971	Black Sturgeon R. area: Black Sturgeon L. sheet	AC QU
2234	PRECAM	1:63 360	1971	Black Sturgeon R. area: Fraser L. sheet	AC QU
2235	PRECAM	1:63 360	1971	Black Sturgeon R. area: Disraeli L. sheet	AC
2236	PRECAM	1:63 360	1971	Black Sturgeon R. area: Shillabeer Cr. sheet	AC QU
2242	PRECAM	1:31 680	1972	Vermilion L. sheet	AC
2243	PRECAM	1:31 680	1972	Abram L. sheet (Sioux Lookout)	AC

2000 Series continued

Map No.	Topic	Scale	Date	Description	Notes
2250	PRECAM	1:31 680	1973	Crooks Tp., Jarvis and Prince locations and offshore islands	AC
2263	PRECAM	1:63 360	1973	Fort Frances area	AC HC
2266	PRECAM	1:63 360	1973	Otukamamoan L.	AC HC
2267	PRECAM	1:31 680	1973	Lower Shebandowan L.	AC
2268	PRECAM	1:31 680	1974	Granite B., Sturgeon L.	AC GP
2269	PRECAM	1:31 680	1974	Bell L.	AC
2273	PRECAM	1:31 680	1973	Atikwa L.	AC
2278	PRECAM	1:31 680	1974	Rice B., Rainy L.	AC
2279	PRECAM	1:31 680	1974	Seine B., Rainy L.	AC
2284	PRECAM	1:31 680	1974	Glitter L. area	AC
2285	PRECAM	1:63 360	1973	St. Ignace I. and adjacent islands	AC
2293	PRECAM	1:63 360	1974	Dickison L. area	AC
2294	PRECAM	1:31 680	1974	Dorothea, Sandra, and Irwin tps.	AC
2297	PRECAM	1:31 680	1976	Finlayson L. area	AC QU
2298	PRECAM	1:31 680	1976	Marmion L. area	AC HC
2302	PRECAM	1:31 680	1974	MacNicol and Tustin tps.	AC
2303	PRECAM	1:31 680	1974	Bridges and Docker tps.	AC
2304	PRECAM	1:63 360	1975	Black B. Peninsula	AC
2319	PRECAM	1:31 680	1975	Cedartree L. area	AC HC
2320	PRECAM	1:31 680	1976	Lower Manitou L.–Uphill L. area	AC HC
2325	PRECAM	1:63 360	1975	Off L.–Burditt L. area	AC
2335	PRECAM	1:31 680	1976	Quest L. area	AC HC QU
2354	PRECAM	1:31 680	1976	Tashota area	AC
2356	PRECAM	1:31 680	1976	Walters and Leduc tps. (Jellicoe)	AC
2357	PRECAM	1:31 680	1976	McCubbin, Poisson, and McGillis tps.	AC
2373	PRECAM	1:31 680	1977	Elmhirst and Rickaby tps.	AC
2379	PRECAM	1:31 680	1977	Opikeigen L. area	AC
2398	PRECAM	1:31 680	1978	Conant, Jutten, and Smye tps.	AC
2404	PRECAM	1:31 680	1978	Honeywell and McNaughton tps.	AC HC
2405	PRECAM	1:31 680	1978	Crooked Pine L. area	AC HC
2409	PRECAM	1:31 680	1978	Upper Manitou L. area	AC
2411	PRECAM	1:31 680	1978	Onaman L. area	AC
2412	PRECAM	1:31 680	1978	Gledhill L. area	AC QU
2415	PRECAM	1:31 680	1979	Willet L. area	AC
2416	PRECAM	1:31 680	1978	Miminiska Peninsula area	AC QU
2417	PRECAM	1:31 680	1978	Wottam L. area	AC QU
2420	PRECAM	1:31 680	1980	Squaw L. area (Sturgeon L.)	AC
2421	PRECAM	1:31 680	1980	Schistose L. area	AC HC
2422	PRECAM	1:31 680	1982	Bag B. (Shoal L. area)	AC
2423	PRECAM	1:31 680	1983	Western Peninsula (L. of the Woods)	AC
2424	PRECAM	1:31 680	1980	Houghton L.–Hough L. area	AC QU
2427	PRECAM	1:31 680	1980	Agnew and Costello tps.	AC
2428	PRECAM	1:31 680	1980	Earney and Birkett tps.	AC
2429	PRECAM	1:31 680	1980	Conglomerate L. area	AC
2430	PRECAM	1:31 680	1981	Bethune L. area	AC HC
2431	PRECAM	1:31 680	1981	Beckington L. (town of Savant L.)	AC
2436	PRECAM	1:31 680	1980	Attwood L. area	AC QU
2437	PRECAM	1:31 680	1980	Boyer L. area (includes Goldrock)	AC HC

2000 Series continued

Map No.	Topic	Scale	Date	Description	Notes
2438	PRECAM	1:31 680	1980	Meggisi L. area	AC HC
2439	PRECAM	1:31 680	1981	Heron B. area	AC HC
2447	PRECAM	1:31 680	1981	Kakagi L. area	HC
2452	PRECAM	1:31 680	1981	Hemlo area	AC
2456	PRECAM	1:50 000	1981	Sturgeon L. area: North Arm	AC
2457	PRECAM	1:50 000	1981	Sturgeon L. area: Sturgeon Narrows area	AC
2458	PRECAM	1:50 000	1981	Sturgeon L. area: Whiterock L. area	AC
2463	PRECAM	1:31 680	1984	Straw L. area	AC
2464	PRECAM	1:31 680	1985	Righteye L. area	AC
2466	PRECAM	1:31 680	1983	Funger L. area	AC HC
2467	PRECAM	1:31 680	1984	Calm L. area	AC
2469	PRECAM	1:31 680	1983	Klob L. area	AC
2476	PRECAM	1:50 000	1982	Upper Manitou L.–Sunshine L. area	AC HC
2477	PRECAM	1:50 000	1982	Loggers L. area	AC
2481	PRECAM	1:31 680	1983	Wesleyan L. area	AC HC
2482	PRECAM	1:31 680	1983	Moosetegon L. area	AC
2485	PRECAM	1:31 680	1987	Fletcher L. area	AC HC
2498	PRECAM	1:50 000	1984	Confederation L. area (Woman L.)	AC
2507	PRECAM	1:50 000	1986	Muskegsagagen–Bancroft lks. area	
2513	PRECAM	1:31 680	1989	Grenville L. area	AC
2517	PRECAM	1:31 680	1989	Slate L. area	AC

P Series

Map No.	Topic	Scale	Date	Description	Notes
P.0054	PRECAM	1:63 360	1960	Highstone–Miniss lks. area	
P.0084	PRECAM	1:31 680	1960	Atikwa–Caviar lks. area	
P.0088	PRECAM	1:31 680	1960	Lac des Mille Lacs area	
P.0114	PRECAM	1:31 680	1967	Port Coldwell area	RV
P.0148	PRECAM	1:31 680	1962	Glitter L. area	
P.0149	PRECAM	1:31 680	1962	Harmon–Mountairy lks. area	
P.0223	PRECAM	1:31 680	1964	Shebandowan L. area, W part	
P.0286	PRECAM	1:63 360	1965	Fort Frances area	
P.0292	PRECAM	1:31 680	1965	Entwine L. area	
P.0294	PRECAM	1:31 680	1965	Black R. area	NP SC
P.0298	PRECAM	1:31 680	1965	Western L. St. Joseph area, E half	
P.0299	PRECAM	1:31 680	1965	Western L. St. Joseph area, W half	
P.0331	PRECAM	1:31 680	1966	Saganagons L. area	
P.0332	PRECAM	1:31 680	1966	Black R. area, NW part	
P.0334	PRECAM	1:31 680	1966	Black R. area, SW part	
P.0338	PRECAM	1:63 360	1966	Red L. area	
P.0339	PRECAM	1:31 680	1966	Eayrs–Starnes L. area, W part	
P.0340	PRECAM	1:31 680	1966	Eayrs–Starnes L. area, E part	
P.0362	PRECAM	1:63 360	1966	Stevens–Kagiano L. area	
P.0380	PRECAM	1:31 680	1966	Tib–Jack lks. area	
P.0382	PRECAM	1:63 360	1967	Killala–Vein lks. area	
P.0383	PRECAM	1:31 680	1967	Demars–Orbit lks. area	
P.0384	PRECAM	1:31 680	1967	Whitefin Cr. area	

P Series continued

Map No.	Topic	Scale	Date	Description	Notes
P.0393	PRECAM	1:31 680	1967	Moss L. area, S part	
P.0451	PRECAM	1:31 680	1968	Moss L. area, N part	
P.0462	PRECAM	1:63 360	1968	Black Sturgeon L., W half	
P.0463	PRECAM	1:63 360	1968	Black Sturgeon L., E half	
P.0581	PRECAM	1:31 680	1970	Lang–Cannon lks. area, W half	
P.0636	PRECAM	1:31 680	1971	Otukamamoan L. area, W part	
P.0637	PRECAM	1:31 680	1971	Otukamamoan L. area, E part	
P.0665	PRECAM	1:31 680	1971	Lang–Cannon lks. area, central part	
P.0690	PRECAM	1:63 360	1971	Operation Rossport: Dickison L. area	
P.0738	PRECAM	1:31 680	1972	Lang–Cannon lks. area, E part	
P.0741	PRECAM	1:31 680	1972	Off L.–Burditt L. area, W part	
P.0742	PRECAM	1:31 680	1972	Off L.–Burditt L. area, E part	
P.0926	PRECAM	1:31 680	1974	Opikeigan L. area	
P.0950	PRECAM	1:63 360	1974	Bulging L.–Embryo L. area	
P.0992	PRECAM	1:31 680	1976	Miminiska L. area	
P.1026	PRECAM	1:63 360	1975	Kenora–Sydney L. area: Eagle–Sydney lks. sheet	
P.1027	PRECAM	1:63 360	1975	Kenora–Sydney L. area: Pakwash–Longlegged lks. sheet	
P.1028	PRECAM	1:63 360	1975	Kenora–Sydney L. area: Umfreville–Separation lks. sheet	
P.1029	PRECAM	1:63 360	1975	Kenora–Sydney L. area: Oak–Indian lks. sheet	
P.1030	PRECAM	1:63 360	1975	Kenora–Sydney L. area: Kenora–Minaki sheet	
P.1031	PRECAM	1:63 360	1975	Kenora–Sydney L. area: Gordon–Big Canyon lks. sheet	
P.1199	PRECAM	1:63 360	1976	Kenora–Ear Falls area: Bruce–Bluffy lks. sheet	QU
P.1200	PRECAM	1:63 360	1976	Kenora–Ear Falls area: Papaonga–Wapesi lks. sheet	QU
P.1201	PRECAM	1:63 360	1976	Kenora–Ear Falls area: Perrault L. sheet	QU
P.1202	PRECAM	1:63 360	1976	Kenora–Ear Falls area: Lac Seul sheet	QU
P.1203	PRECAM	1:63 360	1976	Kenora–Ear Falls area: Dryden–Vermilion B. sheet	QU
P.1204	PRECAM	1:63 360	1976	Kenora–Ear Falls area: Sandybeach–Route lks. sheet	QU
P.1975	PRECAM	1:63 360	1978	Confederation L. area	
P.2215	PRECAM	1:63 360	1979	Miniss–Tully lks. area: Root L. sheet	QU
P.2216	PRECAM	1:63 360	1979	Miniss–Tully lks. area: L. St. Joseph–Miniss L. sheet	QU
P.2217	PRECAM	1:63 360	1979	Miniss–Tully lks. area: Chamberlain Narrows (Lac Seul) sheet	QU
P.2218	PRECAM	1:63 360	1979	Miniss–Tully lks. area: Hooker–Fitchie lks. sheet	QU
P.2293	PRECAM	1:63 360	1981	English R.–Marchington L. area	
P.2387	PRECAM	1:50 000	1981	Birch L. area	
P.2528	PRECAM	1:50 000	1982	Wabigoon–Quetico subprovinces boundary: Grand B. sheet (includes sections)	
P.2529	PRECAM	1:50 000	1982	Wabigoon–Quetico subprovinces boundary: Shakespeare I. sheet	

P Series continued

Map No.	Topic	Scale	Date	Description	Notes
P.2530	PRECAM	1:50 000	1982	Wabigoon–Quetico subprovinces boundary: Orient B. sheet (includes sections)	
P.2531	PRECAM	1:50 000	1982	Wabigoon–Quetico subprovinces boundary: Black Sturgeon L. sheet (includes sections)	
P.2623	PRECAM	1:31 680	1984	Eagle R.–Ghost L. area	
P.2836	PRECAM	1:50 000	1985	Lake Nipigon area: Castle L.–Pikitigushi L. sheet	TA
P.2837	PRECAM	1:50 000	1985	Lake Nipigon area: Ombabika B.–Little Jackfish R. sheet	
P.2838	PRECAM	1:50 000	1985	Lake Nipigon area: Kelvin I. sheet	
P.2839	PRECAM	1:50 000	1985	Lake Nipigon area: Livingston Point sheet	TA
P.2857	PRECAM	1:50 000	1985	Troutlake R. area: Madsen sheet	
P.2858	PRECAM	1:50 000	1985	Troutlake R. area: Pakwash sheet	
P.2859	PRECAM	1:50 000	1985	Troutlake R. area: Bluffy L. sheet	
P.3049	PRECAM	1:50 000	1986	Muskegsagagen–Bancroft lks. area	CO
P.3050	PRECAM	1:50 000	1987	L. St. Joseph area, W half	
P.3051	PRECAM	1:50 000	1987	L. St. Joseph area, E half	
P.3056	PRECAM	1:50 000	1989	Pickle L. area, W part	
P.3057	PRECAM	1:50 000	1989	Pickle L. area, E part	RV
P.3099	PRECAM	1:50 000	1988	Savant L. area	
P.3100	PRECAM	1:31 680	1987	Kawashegamuk L. area: stratigraphic map	AC
P.3107	PRECAM	1:50 000	1991	Red L. greenstone belt	CM FI
P.3108	PRECAM	1:50 000	1988	Laval Tp.	
P.3109	PRECAM	1:50 000	1989	Hartman Tp.	RV
P.3110	PRECAM	1:50 000	1988	Rainy R. area	
P.3139	PRECAM	1:50 000	1989	Crystal L.–Pigeon R. area: Keweenawan intrusive rocks	TA
P.3174	PRECAM	1:50 000	1990	Kirkness L. area	
P.3175	PRECAM	1:50 000	1990	Nungesser R. area	

Notes

- AC Map accompanies a report.
- CM Compilation map.
- CO Colour format.
- EE The earlier edition of this map may offer greater legibility with its more pronounced contrast; though out-of-print, it may be viewed at the Mines Library, OGS.
- FI Map also available in microfiche format; order as you would for a paper copy.
- FO Map is bound in accompanying report as a foldout figure.
- GP Minor geophysical data included.
- HC Historic canoe route data included on map.
- MO Monochrome format (black & white / red & white).
- NP Not plotted on map face.
- OP Map was out of print as determined from most current inventory available. This may or may not apply to the report it accompanies; verify through the current Publications Price List.
- QU Minor Quaternary geology data included.
- RE Reprinted with change to some aspect of the original format (usually typified by printing in 2 colours only), exempting revision.
- RV Revised version, originally issued at an earlier date.
- SC Superceded by a more recent map.
- TA Map depicts 2 or more areas and/or insets. The scale given is that of the area most prominently displayed cartographically.

WHAT THIS INDEX PROVIDES

This index consists of four sheets and shows all maps published by the Ontario Geological Survey pertaining to bedrock geology and related metallic mineral and petroleum resources. Maps on the following topics are included (abbreviations used in map listings are given in parentheses):

BEDROCK GEOLOGY
- ***General*** (BEDROCK)
- ***Precambrian*** (PRECAM)
- ***Paleozoic*** (PALEOZ)
- ***Geochronology*** (CHRON)

MINERAL DEPOSITS (excluding aggregate and industrial minerals) (MINDEP)

PETROLEUM RESOURCES (PETROL)

This index is intended to be used in conjunction with the ***1991 Geology of Ontario*** series of maps, and is published at the same scale, map projection, and sheet size.

The maps indexed here, representing 100 years of geologic mapping, have been produced by the Ontario Geological Survey and its predecessor organizations: the Ontario Bureau of Mines, the Ontario Department of Mines and the Ontario Division of Mines. The maps comprise five series as follows.

AR Series

The "AR" maps, accompanying the Annual Reports of the Ontario Bureau of Mines and Ontario Department of Mines, were issued during the period 1891-1944. Note that the "AR" prefix has been added to map numbers for the purpose of this index and does not actually appear on the maps.

1900 Series

Initially issued separately from Annual Reports, by the Ontario Department of Mines, these maps later replaced the AR series. They were issued during the period 1931-1960.

2000 Series

The current series of final, coloured maps has been produced since 1961. These maps commonly accompany reports.

P Series

The current series of preliminary maps, usually uncoloured, has been produced since 1956.

OFM Series

Open File Maps are a new series of maps intended for rapid release and issued without editing.

For More Information About Published Maps

The ***Publications Price List*** ($1.00 including GST) provides prices and current listings of maps in print.

The ***Index to Published Reports and Maps, 1891-1977*** (Miscellaneous Paper 77) and supplements (1978-1986 and 1987) provide a complete listing of all Ontario Geological Survey and Mineral Development and Lands Branch reports and maps. The listing provides full bibliographic information and is indexed by author, township, district, and NTS grid. A free brochure, ***How to find Reports and Maps—Your Guide to MP77***, is also available.

The ***General Indexes to Reports***, in 9 volumes covering the years 1891-1980, provide a comprehensive subject index to reports, many of which are companions to the maps listed here. Volumes 1 to 7 are out of print and therefore only available in libraries.

SYMBOLS

Outline of map–area	2047
	2332
	2441
Position of map–areas too small to outline	2007

The different line weights are for the purpose of differentiation only and have no other significance.

- International boundary
- Interprovincial boundary
- District, County boundary
- Geographic township boundary (surveyed, unsurveyed)
- Railway
- Multilane highway
- King's highway
- Secondary highway
- Elevation (land, water) 585m 184m

The positions of all boundaries and surveyed lines are approximate.

HOW TO OBTAIN MAPS

Maps Currently In Print

Maps in this index, as well as other publications by the Ontario Geological Survey currently in print, may be obtained in writing or in person from:

Public Information Centre,
Ministry of Natural Resources,
Room 1640, Whitney Block,
99 Wellesley Street West,
Toronto, Ontario
M7A 1W3
(416) 965-1348

Orders for publications must be accompanied by cheque or money order made payable to the *Treasurer of Ontario.*

In Northern Ontario, all Mining Recorder's offices sell both selected maps and reports for their respective mining divisions and publications that are of province-wide interest. The Resident Geologist's offices in Cobalt, Dorset, London, Tweed, and Wawa provide a similar service. The Regional Mineral Specialist's office in Bancroft carries a selection of publications pertinent to the Bancroft area.

Resident Geologists' offices

Algonquin	*Box 190, Main St., Dorset P0A 1E0*	*(705) 766-2494*
Beardmore-Geraldton	*Box 5000, 435 James St. S., Thunder Bay P7C 5G6*	*(807) 475-1331*
Cobalt	*Box 230, Presley St., Cobalt P0J 1C0*	*(705) 679-8558*
Kenora	*Box 5200, 808 Robertson St., Kenora P9N 3X9*	*(807) 468-2813*
Kirkland Lake	*4 Government Rd. E., Kirkland Lake P2N 1A2*	*(705) 567-5242*
Porcupine	*60 Wilson Ave., Timmins P4N 2S7*	*(705) 360-8350*
Red Lake	*Box 324, Ontario Government Building, Red Lake P0V 2M0*	*(807) 727-3272*
Sault Ste. Marie	*Box 130, 875 Queen St. E., Sault Ste. Marie P6A 5L5*	*(807) 949-1231*
Schreiber-Hemlo	*Box 5000, 435 James St. S., Thunder Bay P7C 5G6*	*(807) 475-1331*
Sioux Lookout	*Box 3000, Court House Building, Sioux Lookout P0V 2T0*	*(807) 737-2039*
Southeastern	*Bag Service 43, Old Troy Rd., Tweed K0K 3J0*	*(613) 478-3161*
Southwestern	*Box 5463, 659 Exeter Rd., London N6A 4L6*	*(519) 661-2773*
Sudbury	*2nd Floor, 159 Cedar St., Sudbury P3E 6A5*	*(705) 670-7327*
Thunder Bay	*Box 5000, 435 James St. S., Thunder Bay P7C 5G6*	*(807) 475-1331*
Wawa	*Box 530, Helen Mine Rd., Wawa P0S 1K0*	*(705) 856-4883*

Mining Recorders' offices

Kenora	*Box 5200, 808 Robertson St., Kenora P9N 3X9*	*(807) 468-2815*
Larder Lake	*4 Government Rd. E., Kirkland Lake P2N 1A2*	*(705) 567-9242*
Patricia	*Box 3000, Court House Building, Sioux Lookout P0V 2T0*	*(807) 737-2034*
Porcupine	*60 Wilson Ave., Timmins P4N 2S7*	*(705) 360-8330*
Red Lake	*Box 324, Ontario Government Building, Red Lake P0V 2M0*	*(807) 727-3284*
Sault Ste. Marie	*Box 669, 875 Queen St. E., Sault Ste. Marie P6A 5N2*	*(807) 949-1231*
Southern	*1st Floor, 10 Wellesley St. E., Toronto M4Y 1G2*	*(416) 965-1322*
Sudbury	*2nd Floor, 159 Cedar St., Sudbury P3E 6A5*	*(705) 670-7327*
Thunder Bay	*Box 5000, 435 James St. S., Thunder Bay P7C 5G6*	*(807) 475-1311*

Regional Specialist

Bancroft	*Box 3000, Highway 28, Bancroft K0L 1C0*	*(613) 332-4875*

Out-of-Print Maps

Maps that are out of print can be viewed at the Mines Library (address below) or the pertinent Resident Geologist's offices listed above.

Mines Library
Ontario Geological Survey
77 Grenville Street, 8th Floor
Toronto, Ontario
M7A 1W4
(416) 965-1352

New Maps

You can learn of the maps and reports released by the Ontario Geological Survey by receiving our ***Publications Release Notice***, available free of charge in either English or French. If you wish to be placed on the mailing list, please send your name, address and language preference to:

Geoscience Information Office
Ontario Geological Survey
8th Floor, 77 Grenville Street
Toronto, Ontario
M7A 1W4
(416) 965-0190

Other Useful Maps and Publications

The ***Rocks and Minerals Information Sources*** booklet lists other maps, indexes, general interest publications and periodicals, and free literature available from both the provincial and federal governments and from mineral development companies. Also listed are locations of our regional offices, mineral and lapidary dealers, and geoscience clubs. This brochure can be obtained free of charge from either the Geoscience Information Office or the Public Information Centre.

STOCK NO. 13 240

Ministry of Northern Development and Mines
Ontario

Mines and Minerals Division
Ontario Geological Survey

INDEX TO MAPS

BEDROCK GEOLOGY 1891–1991

WEST-CENTRAL SHEET

Scale 1:1 000 000

25 0 25 50
kilometres

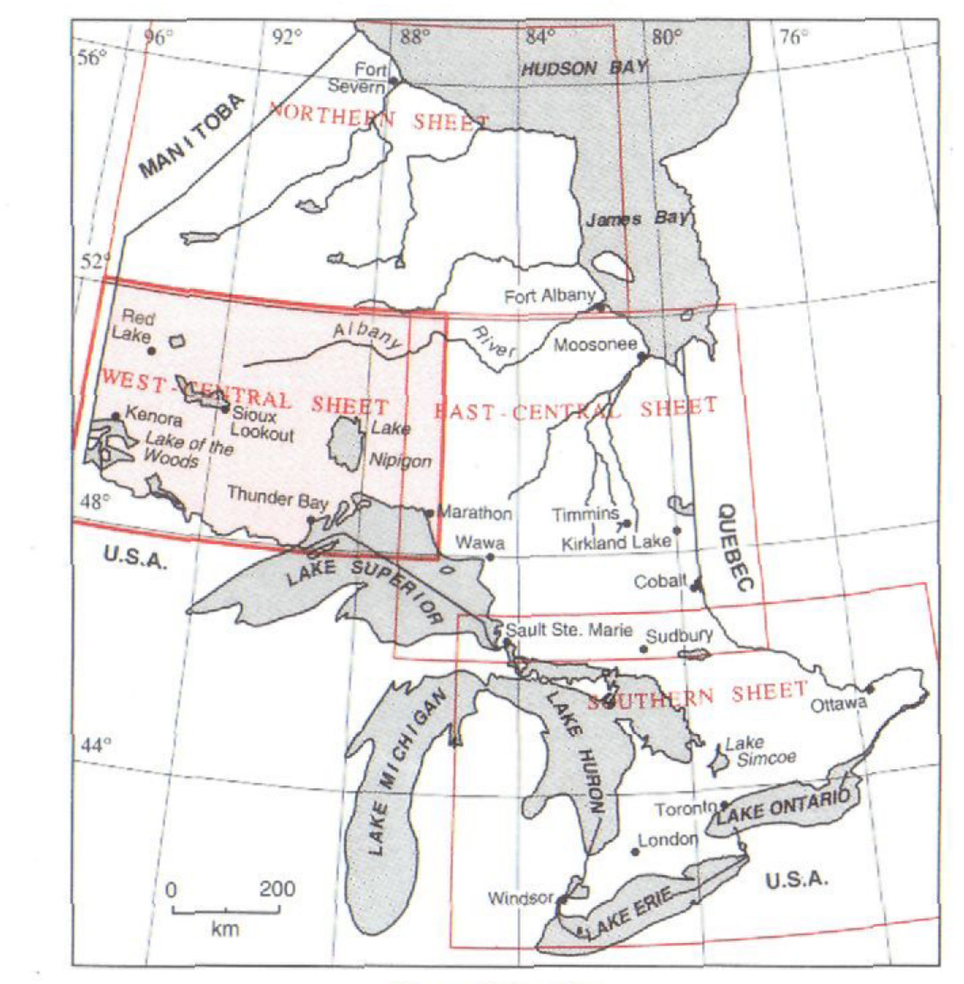

Key to Index Maps

©Queen's Printer for Ontario, 1991.

This map is published with the permission of V.G. Milne, Director, Ontario Geological Survey.

CREDITS

Compiled by R. Steenstra, Publication and Cartographic Services, Ontario Geological Survey, 1988-1991.

Map outlines compiled by staff of Publication and Cartographic Services, Ontario Geological Survey, 1991.

Data base design, implementation, and integration with geographic information system were carried out under contract by PDM Information Technology Inc.

Project management, cartographic production and editing were carried out under contract by PDM Information Technology Inc.

Printed in Ontario, Canada

WHERE TO FIND IT

Maps in the index are grouped by geographic area and by map scale. The four geographic areas are Northern, West-Central, East-Central and Southern, corresponding to the ***Geology of Ontario*** series of maps. Regional-scale maps are plotted on maps of all of Ontario. Maps on mineral deposits and petroleum resources are shown separately.

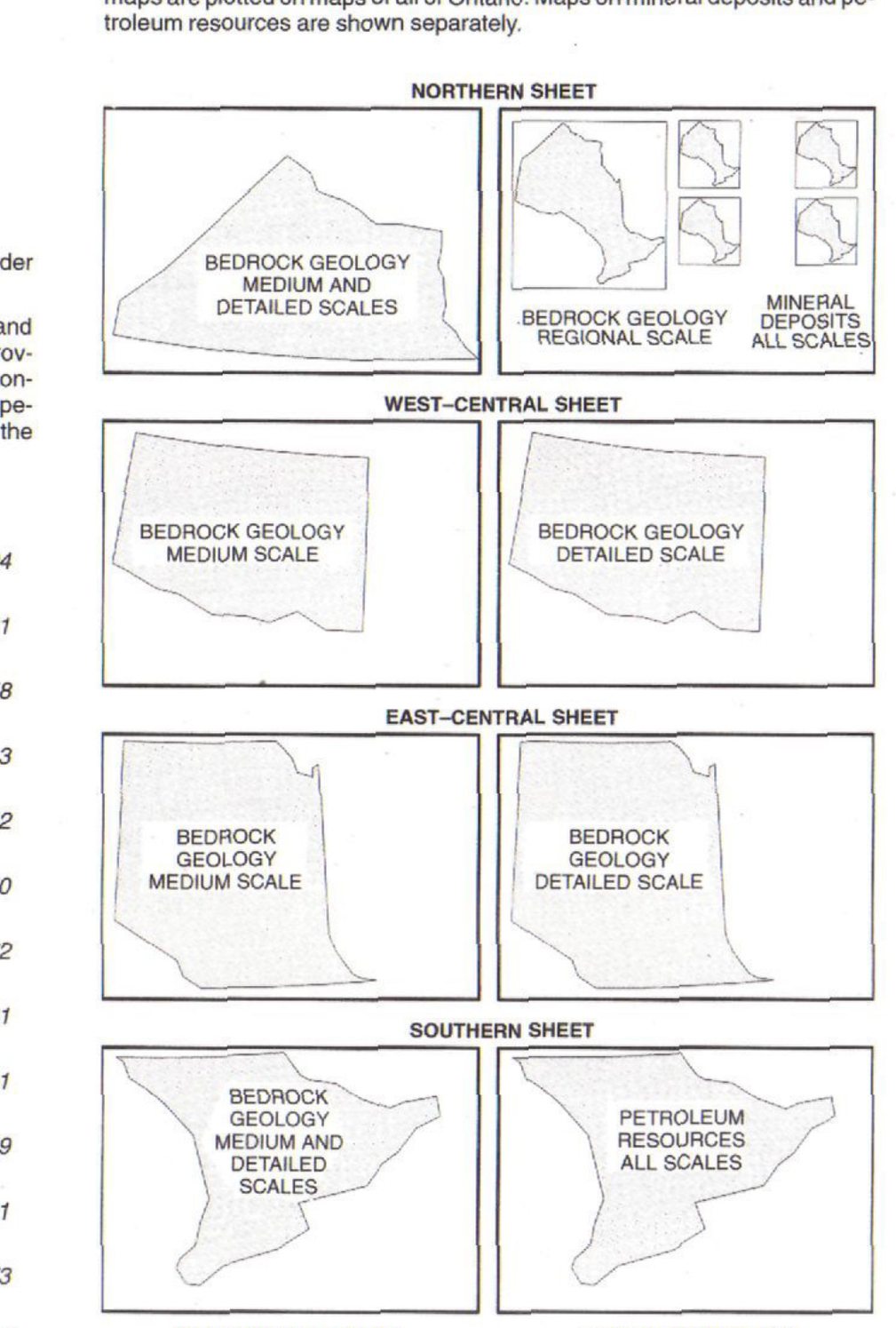

For the purpose of this index, map scales are categorized as follows:

Detailed	*1:20 000 or more detailed*
Medium	*approx. 1:25 000 to 1:75 000*
Regional	*approx. 1:100 000 or less detailed.*

CONVERSIONS

1 foot = 30.48 cm
1 mile = 1.609 km
1 chain = 66 feet
1 sq.mile = 2.590 km²
1 acre = 0.405 hectare
1 troy ounce = 31.1034768 g
1 troy ounce/short ton = 34.2857142 g/t or ppm
1 ppm = 1000 ppb = 1 g/t = 0.001% ≡ 0.029 troy ounce/short ton

Common Map Scales

1:9600	*1 inch to 800 feet*
1:15 840	*1 inch to 1/4 mile*
1:20 000	*1 cm to 200 m*
1:31 680	*1 inch to 1/2 mile*
1:50 000	*1 cm to 500 m*
1:63 360	*1 inch to 1 mile*
1:100 000	*1 cm to 1 km*
1:250 000	*1 cm to 2.5 km*
1:1 584 000	*1 inch to 25 miles*

EXPLANATORY NOTES

To expedite publication, a limited editorial review has been performed. You may wish to verify critical information. The Ministry would appreciate notification of errors or ommissions. Please write to:

Publication and Cartographic Services
Ontario Geological Survey,
7th Floor, 77 Grenville Street,
Toronto, Ontario
M7A 1W4
(416) 965-4534

Index information for all published maps of the Ontario Geological Survey is stored in a Publications Data Base. The geographic outlines of all maps are stored in a geographic information system linked to the Publications Data Base.

The outline of each map represents the area of survey coverage. The outlines were determined from the geographic coordinates (latitude, longitude) printed on the maps. In some cases discrepancies are evident between these positions and the topographic base for the index map. These are mainly due to inaccuracies in earlier base maps.

The maps are based on the Lambert Conformal Conic Projection with standard parallels 49° N and 77° N, central meridian 92° W and grid origin 92° W, 0° N.

HOW TO REACH US

The Ministry of Northern Development and Mines, Mines and Minerals Division, has a free publication to help you. The brochure ***Call on Us!*** is a directory of the Division's offices. When you have a specific question that needs answering, you are encouraged to contact the relevant office directly. Contact the Public Information Centre to obtain this brochure.

For more information, contact the nearest Resident Geologist's office or the Geoscience Information Office (address above).

The Ontario Geological Survey will be joining the rest of the Ministry of Northern Development and Mines in Sudbury, effective July 2, 1992. Our main publication sales outlet will be located in the new Mines and Minerals Research Centre on the Laurentian University Campus. Report and map sales in the Toronto area will be handled by the Ministry's Mines and Minerals Information Centre, to be located on the 2nd floor of the Macdonald Block at 900 Bay Street (corner of Bay and Wellesley Streets). Clients will receive advance notice of these moves through our *Publications Release Notice* and the press.

BEDROCK GEOLOGY MAPS
DETAILED SCALE

Scale 1:1 000 000

25 0 25 50

kilometres

RED LAKE AREA MAPS
VERY DETAILED SCALE

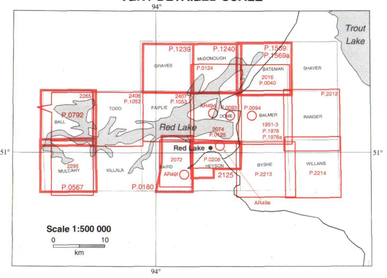

AR Series

Map No.	Topic	Scale	Date	Description	Notes
AR34h	PRECAM	1:24000	1925	Contact B, gold mines (Bonanza and Redeemer mines) (S. Van Horne Tp.)	AC OP
AR46f	PRECAM	1:14 400	1937	Casummit L. area	AC HC
AR47b	PRECAM	1:12 000	1936	Crow R. area	AC HC
AR47c	PRECAM	1:9600	1936	Urch L. area	AC
AR47k	PRECAM	1:4800	1938	Goldcock area: mining properties	AC
AR48b	PRECAM	1:15 840	1939	Sleeprock L. area (includes geology of lake bottom)	AC GP
AR49d	PRECAM	1:2400	1940	Red L. mining camp: McKenzie–Gold Eagle area, Dome Tp.	AC OP
AR49e	PRECAM	1:3600	1940	Red L. mining camp: Howey–Hasaga area, Dome and Heyson tps. (de-tailed)	AC OP
AR49f	PRECAM	1:3600	1940	Red L. mining camp: Madsen–Rouge D'Or–Hasaga No.2 area, Baird Tp.	AC

1900 Series

Map No.	Topic	Scale	Date	Description	Notes
1950–1	PRECAM	1:12 000	1950	Echo Tp. (detailed)	AC HC
1951–2	PRECAM	1:12 000	1951	Ashmore Tp. (detailed)	AC HC
1951–3	PRECAM	1:12 000	1951	Balmer Tp. (detailed)	AC
1951–7	PRECAM	1:12 000	1951	Errington Tp. (detailed)	AC HC
1955–2	PRECAM	1:12 000	1955	O'Sullivan L. area (detailed)	AC

2000 Series

Map No.	Topic	Scale	Date	Description	Notes
2016	PRECAM	1:12 000	1962	Bateman Tp., S part (detailed)	AC GP
2023	PRECAM	1:15 840	1963	Big Duck L. area	AC
2072	PRECAM	1:12 000	1965	Baird Tp., E part	AC GP HC
2074	PRECAM	1:12 000	1965	Dome Tp. (detailed)	AC GP
2125	PRECAM	1:12 000	1967	Heyson Tp., N part	AC GP
2217	PRECAM	1:12 000	1972	Steep Rock L. area (detailed; town of Atikokan)	AC
2265	PRECAM	1:12 000	1975	Bell Tp.	
2295	PRECAM	1:12 000	1976	Mulcahy Tp.	
2406	PRECAM	1:12 000	1978	Todd Tp. (detailed)	
2407	PRECAM	1:12 000	1978	Fairlie Tp. (detailed)	
2523	PRECAM	1:10 000	1991	Slate Islands (L. Superior)	AC GC PZ TS
2524	PRECAM	1:20 000	1989	Monument B. area	AC TS
2528	PRECAM	1:20 000	1989	McAree Tp., Melgund L. area	AC TS
2529	PRECAM	1:20 000	1989	MacPie, Avery tps., Melgund L. area	AC TS
2531	PRECAM	1:20 000	1989	Little Marshall L. area	AC TS
2534	PRECAM	1:20 000	1990	Level, Hartman tps.	AC TS
2536	PRECAM	1:20 000	1990	Barbara and Meader tps.	AC TS
2537	PRECAM	1:20 000	1990	Pither Tp.	AC TS
2538	PRECAM	1:20 000	1991	Northern Long L. area, N part	AC TS
2539	PRECAM	1:20 000	1991	Northern Long L. area, S part	AC TS
2549	PRECAM	1:20 000	1991	Clearwater B. area	AC
2561	PRECAM	1:20 000	1991	Manibou Stretch area	AC

P Series

Map No.	Topic	Scale	Date	Description	Notes
P.0002	PRECAM	1:15 840	1958	Melgund Tp.	
P.0003	PRECAM	1:15 840	1958	Revell Tp.	
P.0004	PRECAM	1:15 840	1958	Bowerman Tp., W part	
P.0040	PRECAM	1:12 000	1960	Bateman Tp., S half	GP
P.0047	PRECAM	1:12 000	1961	Balmer Tp.	GP NP RV SC
P.0087	PRECAM	1:15 840	1960	Big Duck L. area	
P.0092	PRECAM	1:15 840	1961	Georgia L. area	
P.0093	PRECAM	1:6000	1961	Dome Tp., part of E half	GP
P.0094	PRECAM	1:6000	1961	Balmer Tp., part of W half	GP
P.0124	PRECAM	1:12 000	1961	McDonough Tp., part of S half	GP
P.0125	PRECAM	1:12 000	1961	Dome Tp.	GP
P.0126	PRECAM	1:15 840	1961	Burchell L., N half	
P.0127	PRECAM	1:15 840	1961	Burchell L., S half	
P.0144	PRECAM	1:15 840	1962	Ewart Tp.	
P.0145	PRECAM	1:15 840	1962	Forgie Tp.	
P.0180	PRECAM	1:12 000	1963	Baird Tp., E pt. pt. of Fairlie Tp.	GP
P.0181	PRECAM	1:15 840	1963	Gundy Tp.	
P.0182	PRECAM	1:15 840	1963	Broderick Tp.	
P.0197	PRECAM	1:6000	1963	Baird Tp., subsurface No. 1	NP
P.0198	PRECAM	1:6000	1963	Baird Tp., subsurface No. 2	NP
P.0208	PRECAM	1:12 000	1963	Heyson Tp., N part	
P.0224	PRECAM	1:15 840	1964	Bee L. area, W part	
P.0225	PRECAM	1:15 840	1964	Bee L. area, E part	
P.0229	PRECAM	1:15 840	1964	Central L. St. Joseph area, W sheet	
P.0230	PRECAM	1:15 840	1964	Central L. St. Joseph area, central sheet	
P.0231	PRECAM	1:15 840	1964	Central L. St. Joseph area, E sheet	
P.0232	PRECAM	1:15 840	1964	Pukatawagan L. sheet, Pic R. area	
P.0233	PRECAM	1:15 840	1964	Pic R. area: Ormus L. sheet	
P.0234	PRECAM	1:15 840	1964	Pic R. area: Bamoos L. sheet	
P.0235	PRECAM	1:15 840	1964	Pic R. area: Veronica L. sheet	
P.0252	PRECAM	1:6000	1969	Dome Tp., part of E half: subsurface No.	NP
P.0253	PRECAM	1:6000	1969	Dome Tp., part of E half: subsurface No.	NP
P.0254	PRECAM	1:6000	1964	Heyson Tp., N central part; subsurface No.1	NP
P.0260	PRECAM	1:15 840	1965	Lac des Mille Lacs area, E part: Birch Narrows	
P.0261	PRECAM	1:15 840	1965	Lac des Mille Lacs area, E part: Rabbit L.	
P.0262	PRECAM	1:15 840	1965	Lac des Mille Lacs area, E part: Henderson L.	
P.0263	PRECAM	1:15 840	1965	Lac des Mille Lacs area, E part: Argon L.	
P.0268	PRECAM	1:15 840	1965	West Minnitaki L. area, E part	
P.0269	PRECAM	1:15 840	1965	West Minnitaki L. area, E sheet	
P.0275	PRECAM	1:15 840	1965	Lac des Iles area	
P.0336	PRECAM	1:15 840	1966	Vermilion L. area, W part	
P.0337	PRECAM	1:15 840	1966	Vermilion L. area, E part	
P.0346	PRECAM	1:12 000	1966	Sleeprock L., iron area	

P Series continued

Map No.	Topic	Scale	Date	Description	Notes
P.0349	PRECAM	1:15 840	1966	Snakeweed L. area	
P.0350	PRECAM	1:15 840	1966	Belanger Tp.	
P.0351	PRECAM	1:15 840	1966	Bowerman Tp., W part	
P.0379	PRECAM	1:15 840	1966	Bruce L. area	
P.0387	PRECAM	1:15 840	1967	Attawa L. Area, W half	
P.0388	PRECAM	1:15 840	1967	Attawa L. Area, E half	
P.0401	PRECAM	1:15 840	1967	French Narrows area	
P.0408	PRECAM	1:15 840	1967	Vermilion L. area, NE Pines sheet	
P.0410	PRECAM	1:15 840	1967	Faiver L. area	
P.0411	PRECAM	1:15 840	1967	Bluffy L. area	
P.0412	PRECAM	1:15 840	1967	Whitemud L. area	
P.0416	PRECAM	1:15 840	1967	Obonga L. area, W part	
P.0417	PRECAM	1:15 840	1967	Obonga L. area, E part	
P.0421	PRECAM	1:15 840	1967	Abram L. area, W part	
P.0435	PRECAM	1:6000	1967	Macleod Mosher go-id mine: surface geology	
P.0436	PRECAM	1:6000	1967	Macleod Mosher go-id mine: subsurface plans	NP
P.0437	PRECAM	1:6000	1967	Macleod Mosher go-id mine: cross sections (see P.0436)	NP
P.0456	PRECAM	1:15 840	1968	Obonga–Leigh Ik. area: Leigh L. sheet	
P.0457	PRECAM	1:15 840	1968	Obonga–Leigh Ik. area: Awkward L. sheet	
P.0458	PRECAM	1:15 840	1968	Obonga–Leigh Ik. area: Kershaw L. sheet	
P.0459	PRECAM	1:15 840	1968	Obonga–Leigh Ik. area: Badour L. sheet	
P.0460	PRECAM	1:15 840	1968	Obonga–Leigh Ik. area: Goosander L. sheet	
P.0461	PRECAM	1:15 840	1968	Obonga–Leigh Ik. area: Rabelais L. sheet	
P.0466	PRECAM	1:15 840	1968	Devon Tp.	
P.0467	PRECAM	1:15 840	1968	Pardee Tp. and Stuart Location	
P.0469	PRECAM	1:15 840	1968	Abram L. area, E pa rt	
P.0471	PRECAM	1:15 840	1968	MacNicol Tp.	
P.0472	PRECAM	1:15 840	1968	Tuxton Tp.	
P.0473	PRECAM	1:15 840	1968	Dorothea Tp. , ,	
P.0480	PRECAM	1:15 840	1968	Sandra Tp.	
P.0481	PRECAM	1:15 840	1968	Irwin Tp.	
P.0484	PRECAM	1:6000	1967	Leitch gold mine, surface plan; parts of Eva, Summers tps.	
P.0485	PRECAM	1:6000	1967	Leitch gold mine, mine levels plans; parts of Eva, Summers tps.	MD NP TA
P.0505	PRECAM	1:15 840	1969	Bridges Tp.	
P.0522	PRECAM	1:15 840	1969	Watten Tp., W half	
P.0523	PRECAM	1:15 840	1969	Watten Tp., E half	
P.0524	PRECAM	1:15 840	1969	Walcomb–Clarkson area, W half	
P.0525	PRECAM	1:15 840	1969	Walcomb–Clarkson area, E half	
P.0527	PRECAM	1:15 840	1969	N Shoal L. area, W s heet	
P.0528	PRECAM	1:15 840	1969	N Shoal L. Area, E sheet	
P.0529	PRECAM	1:15 840	1969	Cloud B. area, W part	

P Series continued

Map No.	Topic	Scale	Date	Description	Notes
P.0530	PRECAM	1:15 840	1969	Cloud B. area, E part	
P.0539	PRECAM	1:15 840	1969	Walters Tp.	
P.0540	PRECAM	1:15 840	1969	Leduc Tp.	
P.0542	PRECAM	1:15 840	1969	Finlayson L. area, W half	
P.0543	PRECAM	1:15 840	1969	Finlayson L. area, E half	
P.0544	PRECAM	1:15 840	1969	Dorkee Tp.	
P.0567	PRECAM	1:9600	1969	Mulcahy Tp.	
P.0586	PRECAM	1:15 840	1970	Rainy L. Area, W part	
P.0587	PRECAM	1:15 840	1970	Rainy L. Area, E part	
P.0588	PRECAM	1:15 840	1970	Bell L.–Sturgeon L. area: NW part (Mountain Island B.)	
P.0589	PRECAM	1:15 840	1970	Bell L.–Sturgeon L. area: NE part (Cobb B.)	GP
P.0590	PRECAM	1:15 840	1970	Bell L.–Sturgeon L. area: SW part (Sanderman B.)	TA
P.0591	PRECAM	1:15 840	1970	Bell L.–Sturgeon L. area: SE part (Bell L.)	
P.0592	PRECAM	1:15 840	1970	Dent Tp.	
P.0593	PRECAM	1:15 840	1970	Mitchell Tp.	
P.0594	PRECAM	1:15 840	1970	Western Peninsula area, W sheet	
P.0601	PRECAM	1:15 840	1970	Eva Tp.	
P.0602	PRECAM	1:15 840	1970	Summers Tp.	OP
P.0604	PRECAM	1:15 840	1970	Western Peninsula area, E sheet	
P.0622	PRECAM	1:15 840	1970	Black B. Peninsula and vicinity: Nipigon Strait sheet	
P.0623	PRECAM	1:15 840	1971	Black B. Peninsula and vicinity: Shebeo B. sheet	
P.0624	PRECAM	1:15 840	1971	Black B. Peninsula and vicinity: Fluorl. sheet	
P.0625	PRECAM	1:15 840	1971	Black B. Peninsula and vicinity: Stungbeon B. sheet	
P.0626	PRECAM	1:15 840	1971	Black B. Peninsula and vicinity: Sparl. sheet	
P.0627	PRECAM	1:15 840	1971	Black B. Peninsula and vicinity: Edwards L. sheet	
P.0628	PRECAM	1:15 840	1971	Black B. Peninsula and vicinity: Cartwright Is. sheet	
P.0634	PRECAM	1:15 840	1971	Corless Tp.	
P.0635	PRECAM	1:15 840	1971	Knott Tp.	
P.0670	PRECAM	1:15 840	1971	Glitter L. area, W part	
P.0671	PRECAM	1:15 840	1971	Glitter L. area, E part	
P.0708	PRECAM	1:15 840	1971	Hagey Tp. and area northward	
P.0709	PRECAM	1:15 840	1971	Conacher Tp. and area northward	
P.0720	PRECAM	1:15 840	1971	McTavish Tp., W part of N half	
P.0721	PRECAM	1:15 840	1971	McTavish Tp., E part of N half	
P.0722	PRECAM	1:15 840	1972	McCubbin Tp.	
P.0723	PRECAM	1:15 840	1972	Poisson Tp.	
P.0724	PRECAM	1:15 840	1972	McCallis Tp.	
P.0731	PRECAM	1:15 840	1972	Cedartree L. area	
P.0761	PRECAM	1:15 840	1972	Quest L.–Sturgeon L. area, W part	
P.0762	PRECAM	1:15 840	1972	Quest L.–Sturgeon L. area, E part	
P.0763	PRECAM	1:15 840	1972	Goodall Tp.	

P Series continued

Map No.	Topic	Scale	Date	Description	Notes
P.0792	PRECAM	1:12 000	1972	Bell Tp.	
P.0801	PRECAM	1:15 840	1973	Elmhirst Tp.	
P.0802	PRECAM	1:15 840	1973	Rickaby Tp.	
P.0803	PRECAM	1:15 840	1973	Conant Tp.	
P.0804	PRECAM	1:15 840	1973	Jutten Tp.	
P.0805	PRECAM	1:15 840	1973	Smye Tp.	
P.0816	PRECAM	1:15 840	1973	Lower Manitou–Uphill Ik. area	
P.1241	PRECAM	1:15 840	1973	Duckworth Tp.	
P.1242	PRECAM	1:15 840	1977	Attwood L. area, E half	
P.1243	PRECAM	1:15 840	1977	Straw L. area	
P.1495	PRECAM	1:15 840	1977	Sturgeon L.–Shevrier Tp. area: W half	
P.0846	PRECAM	1:15 840	1976	N Oneman area, W half	RV
P.0847	PRECAM	1:15 840	1973	N Oneman area, E half	
P.0901	PRECAM	1:15 840	1973	Shabumeni R.–Narrow L. area, NE part	
P.0920	PRECAM	1:15 840	1974	Crow L. area, W part	
P.0921	PRECAM	1:15 840	1974	Crow L. area, E part	
P.0931	PRECAM	1:15 840	1974	Sashola area	
P.0932	PRECAM	1:15 840	1974	Earngey Tp. and part of Birkett Tp.	
P.0933	PRECAM	1:15 840	1974	Houghton–Hough Ks. area	
P.0961	PRECAM	1:15 840	1974	Upper Manitou L. area	
P.0968	PRECAM	1:15 840	1974	Squaw L.–Sturgeon L. area: Northeast Arm–Squaw L.	
P.0973	PRECAM	1:15 840	1974	Shabumeni R.–Narrow L. area, NW part	
P.0990	PRECAM	1:15 840	1975	McTavish Tp., S half	
P.0994	PRECAM	1:15 840	1975	Dorion–Wolf L. area, W part	
P.0995	PRECAM	1:15 840	1975	Dorion–Wolf L. area, E part	
P.0996	PRECAM	1:15 840	1982	Farrington L. area	RV
P.0997	PRECAM	1:15 840	1975	Slate Islands (also version at 1:7920	
P.0999	PRECAM	1:15 840	1975	Gladhill L. area	
P.1000	PRECAM	1:15 840	1975	Pipestone L. area, N half	
P.1009	PRECAM	1:12 000	1975	Crow R. area	
P.1052	PRECAM	1:12 000	1975	Todd Tp.	
P.1053	PRECAM	1:12 000	1975	Fairlie Tp.	
P.1056	PRECAM	1:15 840	1975	Agnew Tp.	
P.1057	PRECAM	1:15 840	1975	Costello Tp.	
P.1058	PRECAM	1:15 840	1975	Birkett Tp.	
P.1066	PRECAM	1:15 840	1976	Honeywell Tp.	
P.1067	PRECAM	1:15 840	1976	McNaughton Tp.	
P.1068	PRECAM	1:15 840	1983	Chipman L. area	RV
P.1069	PRECAM	1:15 840	1976	Killala L. alkalic complex	
P.1070	PRECAM	1:2400	1976	Prairie L. carbonatite complex	
P.1092	PRECAM	1:15 840	1976	Willet L. area	
P.1101	PRECAM	1:15 840	1976	Crooked Pine L. area, W half	
P.1102	PRECAM	1:15 840	1976	Crooked Pine L. area, E half	
P.1103	PRECAM	1:15 840	1976	Pipestone L. area, S half	
P.1187	PRECAM	1:15 840	1976	Boyer L. area	

P Series continued

Map No.	Topic	Scale	Date	Description	Notes
P.1188	PRECAM	1:15 840	1976	Meggisi L. area	
P.1191	PRECAM	1:15 840	1976	Legault Tp. area	
P.1192	PRECAM	1:15 840	1976	Colter Tp. area	
P.1236	PRECAM	1:15 840	1977	Conglomerate L. area, N half	
P.1237	PRECAM	1:15 840	1977	Conglomerate L. area, S half	
P.1239	PRECAM	1:15 840	1977	Graves Tp.	
P.1240	PRECAM	1:12 000	1977	McDonough Tp.	
P.1241	PRECAM	1:15 840	1977	Attwood L. area, W half	
P.1242	PRECAM	1:15 840	1977	Attwood L. area, E half	
P.1243	PRECAM	1:15 840	1977	Straw L. area	
P.1495	PRECAM	1:15 840	1977	Sturgeon L.–Chevrier Tp. area: W half	
P.1496	PRECAM	1:15 840	1977	Sturgeon L.–Chevrier Tp. area: E half	
P.1561	PRECAM	1:15 840	1978	Little Marshall L. area	
P.1569	PRECAM	1:50 560	1978	Bateman Tp.	
P.1569a	PRECAM	1:12 000	1978	Bateman Tp. (offers alternative scale)	
P.1976	PRECAM	1:10 560	1978	Balmer Tp.	
P.1976a	PRECAM	1:12 000	1978	Balmer Tp. (offers alternative scale)	OP
P.1981	PRECAM	1:15 840	1978	Heron B. area, N part	
P.1982	PRECAM	1:15 840	1979	Heron B. area, S part	
P.2201	PRECAM	1:15 840	1980	Mine Centre area, W half	
P.2202	PRECAM	1:15 840	1980	Mine Centre area, E half	
P.2212	PRECAM	1:12 000	1979	Ranger Tp.	
P.2213	PRECAM	1:12 000	1979	Byshe Tp.	
P.2214	PRECAM	1:12 000	1979	Willans Tp.	
P.2219	PRECAM	1:15 840	1979	Phoibbatt L. alkalic rock complex (Quetico provincial park)	
P.2223	PRECAM	1:15 840	1980	Sturgeon Narrows and Squaw L. alkalic rock complexes	TA
P.2232	PRECAM	1:15 840	1979	Zarn L. area, N part	
P.2233	PRECAM	1:15 840	1979	Zarn L. area, S part	
P.2246	PRECAM	1:15 840	1979	Slate Falls area, W part	
P.2248	PRECAM	1:15 840	1979	Slate Falls area, E part	
P.2249	PRECAM	1:15 840	1979	Greenwich L. area	
P.2304	PRECAM	1:15 840	1979	Hemlo area, N half	
P.2305	PRECAM	1:15 840	1979	Hemlo area, S half	
P.2310	PRECAM	1:15 840	1979	Howard Falls area, N half	
P.2311	PRECAM	1:15 840	1979	Howard Falls area, S half	
P.2345	PRECAM	1:15 840	1983	Ferdinand L., W part	AC RV
P.2346	PRECAM	1:15 840	1983	Ferdinand L., E part	AC RV
P.2350	PRECAM	1:15 840	1980	Flying Loon L. area: Parnes L. sheet	
P.2351	PRECAM	1:15 840	1980	Flying Loon L. area: Loggers L. sheet	
P.2352	PRECAM	1:15 840	1980	Flying Loon L. area: Smock L. sheet	
P.2353	PRECAM	1:15 840	1980	Flying Loon L. area: Wyatt L. sheet	
P.2354	PRECAM	1:15 840	1980	Flying Loon L. area: Press L. sheet	
P.2361	PRECAM	1:15 840	1980	Furiger L. area, N half	
P.2362	PRECAM	1:15 840	1980	Furiger L. area, S half	
P.2371	PRECAM	1:15 840	1980	Lateral L. area, W half	
P.2372	PRECAM	1:15 840	1980	Lateral L. area, E half	

P Series continued

Map No.	Topic	Scale	Date	Description	Notes
P.2379	PRECAM	1:15 840	1980	Klob L. area, W part	
P.2380	PRECAM	1:15 840	1980	Klob L. area, E part	
P.2388	PRECAM	1:15 840	1981	Sapawe L. area, E half	RV
P.2389	PRECAM	1:15 840	1981	Sapawe L. area, W half	RV
P.2390	PRECAM	1:15 840	1981	Schreiber area, W part	
P.2391	PRECAM	1:15 840	1981	Schreiber area, E part	
P.2392	PRECAM	1:15 840	1981	McDonough Tp.	
P.2393	PRECAM	1:15 840	1981	Melchett L. area, E part	
P.2405	PRECAM	1:15 840	1981	Calm L. area	RV
P.2407	PRECAM	1:15 840	1981	Slate L. area, W sheet	
P.2408	PRECAM	1:15 840	1981	Slate L. area, E sheet	
P.2409	PRECAM	1:15 840	1981	Fletcher L. area, W sheet	
P.2410	PRECAM	1:15 840	1981	Fletcher L. area, E sheet	
P.2417	PRECAM	1:15 840	1981	Terrace B. area, W sheet	
P.2418	PRECAM	1:15 840	1981	Terrace B. area, E sheet	
P.2498	PRECAM	1:15 840	1982	MacQuarrie Tp. area	
P.2556	PRECAM	1:15 840	1982	Terrace B. area, NW sheet	
P.2557	PRECAM	1:15 840	1982	Terrace B. area, NW sheet	
P.2569	PRECAM	1:15 840	1982	Kawashegamuk L. area, W part	
P.2570	PRECAM	1:15 840	1982	Kawashegamuk L. area, E part	
P.2571	PRECAM	1:15 840	1982	Belanger and Bowerman tps.	
P.2592	PRECAM	1:15 840	1983	Kirby Tp.	
P.2593	PRECAM	1:15 840	1983	Fulford and McQuesten tps.	
P.2594	PRECAM	1:15 840	1983	Long B.–Lobstick B. area, W part	
P.2595	PRECAM	1:15 840	1984	Long B.–Lobstick B., E part	RV
P.2617	PRECAM	1:15 840	1983	Kenora–Keewatin area, W part	
P.2618	PRECAM	1:15 840	1983	Kenora–Keewatin area, E part	
P.2619	PRECAM	1:15 840	1983	Meen L. area, W part	
P.2620	PRECAM	1:15 840	1983	Meen L. area, E part	
P.2626	PRECAM	1:15 840	1985	Mulcahy gabbro	
P.2628	PRECAM	1:15 840	1985	Lumby L., W part	
P.2629	PRECAM	1:15 840	1985	Lumby L., E part	
P.2630	PRECAM	1:15 840	1985	Bigstone B., N part	
P.2631	PRECAM	1:15 840	1985	Bigstone B., S part	
P.2853	PRECAM	1:15 840	1965	McComber Tp.	
P.2854	PRECAM	1:15 840	1965	Vincent Tp.	
P.2855	PRECAM	1:15 840	1965	Goldie Tp.	
P.2856	PRECAM	1:15 840	1965	Horne Tp.	
P.2953	PRECAM	1:15 840	1986	Skinner Tp.	
P.2964	PRECAM	1:15 840	1986	Birch L. area, E half	
P.2966	PRECAM	1:15 840	1986	Flat Portage B., N part	
P.2967	PRECAM	1:15 840	1986	Flat Portage B., S part	
P.2984	PRECAM	1:15 840	1990	MacGregor Tp., W half	RV
P.2985	PRECAM	1:15 840	1990	MacGregor Tp., E half	RV
P.2990	PRECAM	1:15 840	1986	Forbes and Conmee tps. area, N half	
P.2991	PRECAM	1:15 840	1986	Forbes and Conmee tps. area, S half	
P.3047	PRECAM	1:15 840	1986	Lac des Iles complex	

P Series continued

Map No.	Topic	Scale	Date	Description	Notes
P.3068	PRECAM	1:15 840	1987	Melgund L. area, McAree Tp.	
P.3069	PRECAM	1:15 840	1987	Melgund L. area, MacPie Tp.	
P.3070	PRECAM	1:15 840	1987	Melgund L. area, Avery Tp.	
P.3075	PRECAM	1:15 840	1987	Brooks B. area	
P.3076	PRECAM	1:15 840	1987	Gibi L. area	
P.3077	PRECAM	1:15 840	1988	Barbara and Meader tps.	RV
P.3078	PRECAM	1:15 840	1988	Pither Tp.	RV
P.3082	PRECAM	1:15 840	1987	Blackwell Tp.	
P.3083	PRECAM	1:15 840	1987	Laurie Tp.	
P.3084	PRECAM	1:15 840	1987	Northwest Angle Inlet area	
P.3085	PRECAM	1:15 840	1987	Clearwater B. area	
P.3086	PRECAM	1:15 840	1991	Caron Lake area, N half	GP QU
P.3087	PRECAM	1:15 840	1991	Caron Lake area, S half	GP QU
P.3088	PRECAM	1:15 840	1991	Lapierre L. area	FI
P.3089	PRECAM	1:15 840	1991	Lindsley Tp.	QU
P.3094	PRECAM	1:15 840	1987	Lac des Iles area: Tib gabbro	
P.3098	PRECAM	1:15 840	1988	Lac des Iles–Tib L. area: plutonic rocks	
P.3111	PRECAM	1:4800	1988	Flambeau L.–Larson B. area, W part	
P.3112	PRECAM	1:4800	1988	Flambeau L.–Larson B. area, E part	
P.3117	PRECAM	1:15 840	1989	Western Birch L. area, N half	
P.3118	PRECAM	1:15 840	1989	Western Birch L. area, S half	
P.3120	PRECAM	1:15 840	1988	Monument B. area	
P.3121	PRECAM	1:15 840	1988	Chisholm I. area	
P.3126	PRECAM	1:15 840	1989	Northern Long Lac area, N part	
P.3127	PRECAM	1:15 840	1989	Northern Long Lac area, S part	
P.3143	PRECAM	1:15 840	1989	Falcon L area, N part	TA
P.3144	PRECAM	1:15 840	1989	Falcon L area, S part	TA
P.3163	PRECAM	1:15 840	1990	Sandybeach L. area	
P.3169	PRECAM	1:4800	1991	Fomen Bay–Hardrock Bay area (Eagle Lake)	
P.3178	PRECAM	1:15 840	1990	Vista L. area, W part	TA
P.3179	PRECAM	1:15 840	1990	Vista L. area, E part	TA

Notes

AC Map accompanies a report.
FI Map also available in microfiche format; order as you would for a paper copy.
GC Minor geochemical data included.
GP Minor geophysical data included.
HC Historic canoe route data included on map.
MD Minor mineral deposits data included.
NP Not plotted on map face.
OP Map was out of print as determined from most current inventory available. This may or may not apply to the report it accompanies; verify through the current Publications Price List.
PZ Minor Paleozoic geology data included.
QU Minor Quaternary geology data included.
RV Revised version, originally issued at an earlier date
SC Superceded by a more recent map.
TA Map depicts 2 or more areas and/or inserts. The scale given is that of the area most prominently displayed cartographically.
TS Map is a transitional stage, computer-assisted publication.